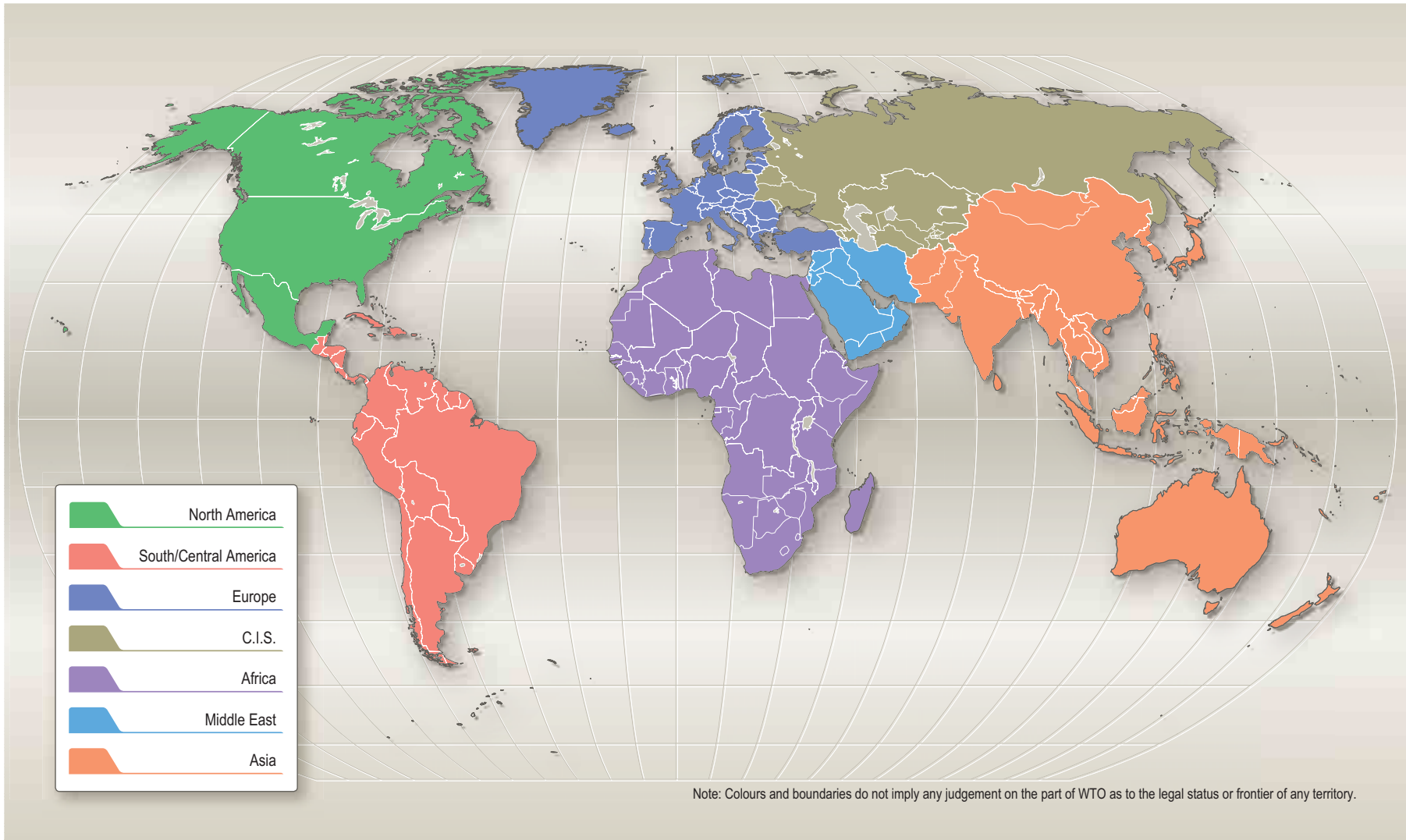


Map 1

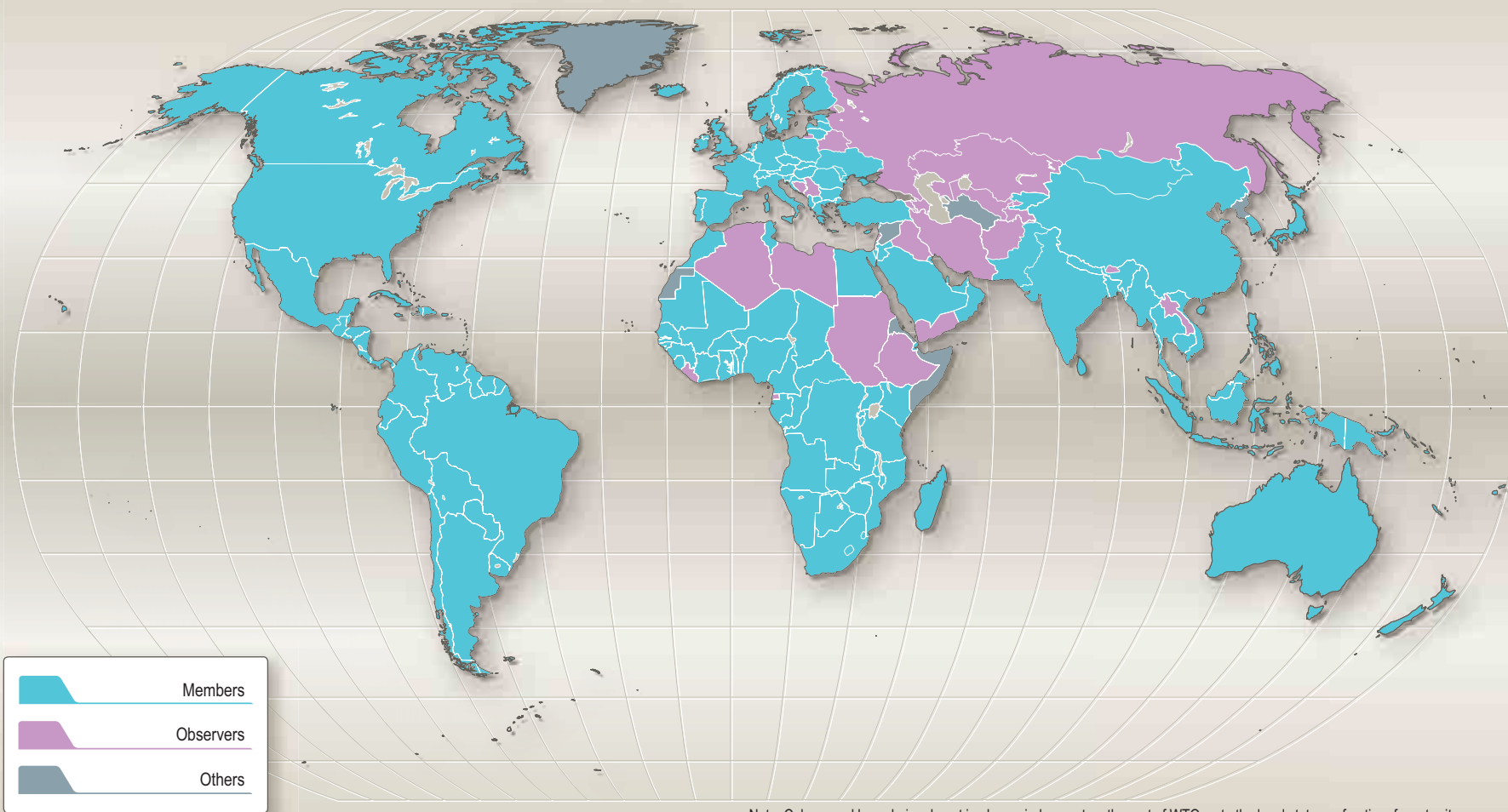
Composition of geographical regions



Map 2

WTO Members and Observers

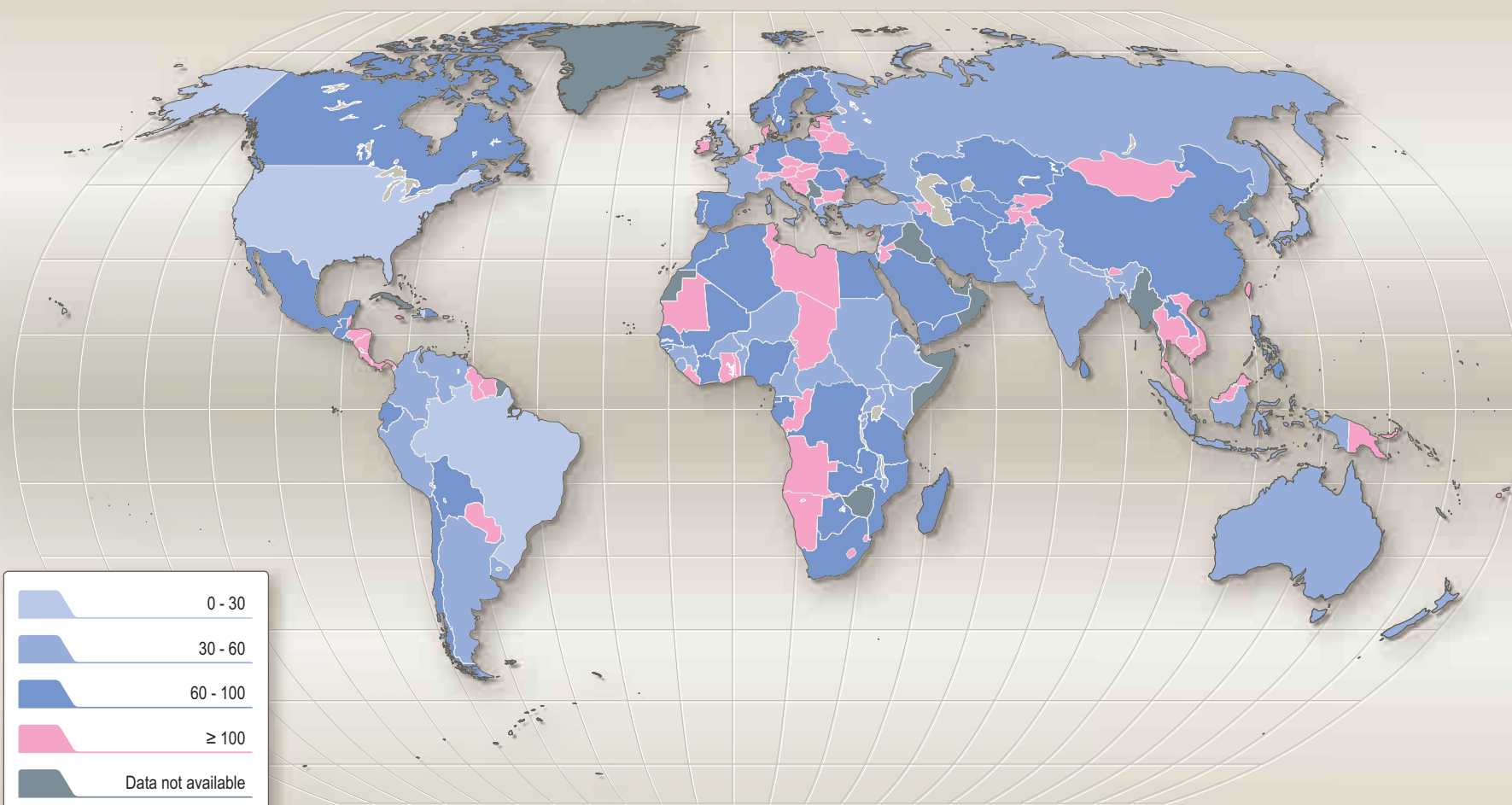
(August 2009)



Note: Colours and boundaries do not imply any judgement on the part of WTO as to the legal status or frontier of any territory.

Ratio of exports and imports of goods and commercial services to GDP, 2007

(Percentage based on current dollar values)

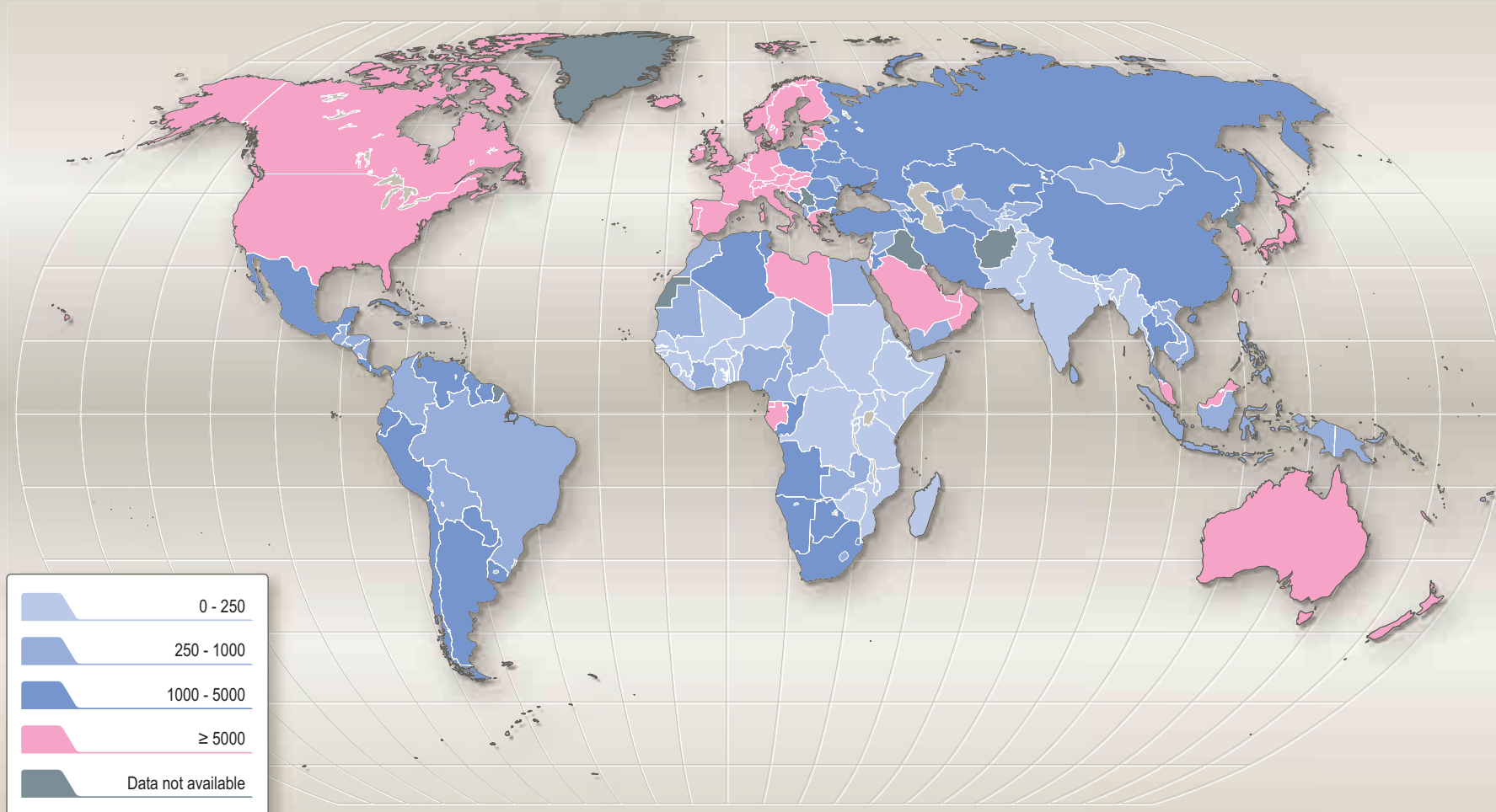


Note: Colours and boundaries do not imply any judgement on the part of WTO as to the legal status or frontier of any territory.

Map 4

Exports of goods and commercial services *per capita*, 2007

(Current dollars)



Note: Colours and boundaries do not imply any judgement on the part of WTO as to the legal status or frontier of any territory.